



UPSC – IAS

Civil Services Examinations

Union Public Service Commission

General Studies

Paper 3 – Volume - 4

**DISASTER MANAGEMENT AND
INTERNAL SECURITY**

G.S. PAPER – 3 VOLUME – 4

DISASTER MANAGEMENT

S.No.	Chapter Name	Page No.
1.	Introduction <ul style="list-style-type: none"> • Crisis • Hazard • Disaster • Vulnerability • Risk 	1
2.	Disaster Management <ul style="list-style-type: none"> • Need for Disaster Management • Disaster management life-cycle • Role of different actors in Disaster Management <ul style="list-style-type: none"> ○ Community ○ Media ○ Private Sector • Role of Technology in Disaster Management <ul style="list-style-type: none"> ○ Important Technologies in the field of Disaster Management and their usage ○ Aerial Robotics - ○ Modern Cameras ○ Modern Communication ○ Big Data and Disaster Management 	7
3.	International Cooperation <ul style="list-style-type: none"> • World Conference on Disaster Risk Reduction • First World Conference on Natural Disasters in Yokohama, Japan, 1994 • Second World Conference on Disaster Reduction in Kobe, 2005 • 2015 Third UN World Conference on Disaster Risk Reduction (WCDRR) in Sendai <ul style="list-style-type: none"> ○ Sendai Framework for Disaster Risk Reduction 2015-2030 • United Nations Office for Disaster Risk Reduction (UNDRR / UNISDR) • Global Assessment Report on Disaster Risk Reduction (GAR) • Global Facility for Disaster Reduction and Recovery (GFDRR) • Asian Disaster Reduction Centre (ADRC) • Asian Disaster Preparedness Center (ADPC) • Regional integrated multihazard early warning system (RIMES) • International Training Centre for Operational Oceanography (ITCOcean) • Activities under INCOIS • SAARC Disaster Management Centre • Sustainable Development Goals (SDGs) with target related to Disaster Risk • Paris Agreement at CoP 21 • Asian Ministerial Conference on Disaster Risk Reduction • Global Platform for Disaster Risk Reduction • United Nations Office for the Coordination of Humanitarian Affairs (UNOCHA) 	18

4. Disaster Management in India

25

- Need for Disaster Management in India
- History of Disaster Management in India
- Institutional framework at National Level
 - Disaster Management Division, Ministry of Home Affairs:
 - National Executive Committee (NEC)
 - National Disaster Management Authority
 - National Institute of Disaster Management (NIDM)
 - National Disaster Response Force (NDRF)
 - Cabinet Committee on Security (CCS)
 - National Crisis Management Committee (NCMC)
 - National Platform for Disaster Risk Reduction (NPDRR)
 - National Centre for Medium Range Weather Forecasting (NCMRWF)
- Institutional framework at State Level
 - State Disaster Management Authority
 - State Executive Committee
 - State Disaster Response Force (SDRF)
- District and Local Level Authorities
 - District Disaster Management Authority (DDMA)
 - Local Authorities
- Financial Institutions for Disaster Management
 - National Disaster Response Fund (NDRF)
 - State Disaster Response Fund (SDRF)
 - Prime Minister's National Relief Fund (PMNRF)
 - National Disaster Response Reserve
 - PM - CARES Fund
- National Policies & Initiatives
 - National Disaster Management Act, 2005
 - National Policy on Disaster Management (NPDM), 2009
 - National Disaster Management Plan (NDMP)
- Disaster Resilient Infrastructure
 - Structural and nonstructural measures in disaster resilient infrastructure
 - Aspects in Disaster Resilient Infrastructure
 - Coalition for Disaster Resilient Infrastructure (CDRI)
 - NDMA Guidelines on Minimum Standards of Relief Infrastructure
- Community-Based Disaster Risk Management (CBDRM) in India
- Disability Inclusive Disaster Risk Reduction
 - United Nations Convention on the Rights of Persons with Disabilities
 - National Disaster Management Guidelines on Disability Inclusive Disaster Risk Reduction
- Disasters and Vulnerability of women
- Disasters and Animals
- National Disaster Plan for Animals

5. Natural Disasters in India

49

- India: Vulnerability Profile
- Earthquakes
 - Types of Earthquake
 - Measurement of Earthquakes
 - Seismic Zones of the country
 - Impacts of earthquakes
 - Earthquakes Management Cycle

- Government Efforts:
- Current Developments
- Landslides
 - Landslide vulnerability Zones in India
 - Causes of landslides
 - Impact of landslides
 - Landslides Management Cycle
 - Government Efforts to Mitigate Landslides
- Avalanche
 - Types of Avalanches
 - Features of avalanches:
 - Causes of Avalanche
 - Avalanche Management Cycle
 - Snow and Avalanche Study Establishment (SASE)
- Glacial Lake Outburst Flood
 - GLOF Management Cycle
 - NDMA Guidelines on Risk Reduction
- Tsunami
 - Tsunami prone areas in India
 - Causes of tsunami
 - Impacts of Tsunami
 - Actions undertaken to deal with the tsunami
 - Tsunami Management Cycle
 - NDMA Guidelines on the management of Tsunamis
 - Current developments
- Meteorological Disasters
 - Cyclonic Storms
 - Classification of Tropical Cyclones
 - Distribution of Cyclones in India
 - How are Cyclones named?
 - Cyclone Mitigation as proposed by the UN-HABITAT
 - Cyclone Management Cycle
 - Government Measures
 - Tornadoes
 - Thunderstorms
 - Blizzards
 - Hailstorms
 - Lightning: A Disaster
 - Government safety guidelines to reduce the lightning impact
 - Flood
 - Types of Floods
 - Characteristics of flood
 - Causes of Floods
 - Flood prone areas in India
 - Consequences of floods
 - Flood Management Cycle
 - Government Efforts
 - Urban Flood:
 - Urban Flood Management Cycle
 - Government Efforts
 - Drought
 - Drought Prone Area Delineation Criteria

- Gradation of Drought Prone Areas
- Key Variables for Monitoring Drought
- Drought Declaration by IMD
- Types of Drought
- Causes of Recurring Drought in India
- Impacts of Drought
- Drought Management Cycle
- Institutions for Drought Monitoring
- NDMA Guidelines about Drought Management
- Drought Management Manual 2016
- Extreme Weather
- Wildfires
- Types of wildland fires
- Forest fire distribution in india
- Effective Forest Management
- Forest Fire Management Cycle
- Government Efforts
- Heat Waves
- Causes of Heat Wave
- Impact of Heat Waves
- Management Cycle of Heat Waves
- NDMA guidelines
- Heat-wave Action Plan

6. Man-Made Disasters

111

- Chemical Disaster
 - State of Chemical Disaster Risk in India
 - Factors causing Chemical Disasters
 - Chemical Terrorism
 - Types of Chemical Agents
 - Laws to Protect Against Chemical Disasters in India
 - Important Rules to prevent Chemical Disasters in India
 - ILO Recommendations
 - Steps to avoid such disasters
 - NDMA Guidelines for Chemical Disasters
 - Precautions to be taken during and after Accidents
 - General Precautions During Normal Time
- Nuclear Disaster
 - Institutional Mechanism
 - Nuclear Emergency Management Cycle
 - International Atomic Energy Agency (IAEA)
- Biological disasters
 - Classifications of Biological Disasters
 - Biowarfare
 - Bioterrorism
 - Bioweapon
 - Biomonitoring
 - Laws related to Biological Disaster in India
 - Prevention of Biological Hazards
 - Institutional Framework
 - Operational Framework
 - NDMA Guidelines on Management of Biological Disasters

- Desert Locusts
 - Favourable conditions for locusts attacks
 - Control Measures
- Oil Spills
 - Consequences:
 - Cleanup of Oil Spill:
 - National Oil Spill Disaster Contingency Plan
- Transport Accidents
 - Road Accidents Disasters:
 - Government Efforts
 - Supreme Court directions to ensure Road Safety
 - Aviation accidents:
 - Rail Accidents:
 - Maritime Disaster:
 - Transportation Disaster Management Cycle
- War & Armed Conflict induced disasters

7. Major Disasters

INTERNAL SECURITY

S.No.	Chapter Name	Page No.
1.	Security	140
	<ul style="list-style-type: none">● National Security<ul style="list-style-type: none">○ Types of Threats○ Global Challenges to Security● Non-Traditional Security Issues● Role of External State and Non-State Actors<ul style="list-style-type: none">○ Challenges posed by External State Actors○ Challenges posed by Non-State Actors● Internal Security<ul style="list-style-type: none">○ Aspects of Internal Security○ Factors of Internal Threats○ Internal Security Challenges○ Government Initiatives● Actors Responsible for Internal Security in India<ul style="list-style-type: none">○ Ministry of Home Affairs (MHA)○ Assam Rifles (AR)○ Border Security Force (BSF)○ Central Industrial Security Force (CISF)○ Central Reserve Police Force (CRPF)○ Indo Tibetan Border Police (ITBP)○ National Security Guard (NSG)○ Sashastra Seema Bal (SSB)○ National Investigating Agency (NIA)	
2.	Indian Borders and their Management	150
	<ul style="list-style-type: none">● Geographical extent of India● Features of Indian Borders● Major Borders of India<ul style="list-style-type: none">○ India-Pakistan Border○ India China Border○ India-Nepal Border○ India-Bangladesh Border○ India-Myanmar Border○ India-Bhutan Border● Border Management<ul style="list-style-type: none">○ Issues Related to Border Management○ Role of Technology in Border Management○ Technology Deployment Challenges in Border Areas○ Future Aspects● Border Infrastructure<ul style="list-style-type: none">○ Need for Border Infrastructure○ Limitation in Development of Border Infrastructure○ Government Initiatives● Border Area Development Programme (BADP)<ul style="list-style-type: none">○ Components of BADP○ Policing Power to Central Armed Police Forces (CAPFs)	

3. Coastal and Maritime Security	164
<ul style="list-style-type: none"> • Coastal Security <ul style="list-style-type: none"> ○ Significance of Coastal Security for India ○ Evolution of Coastal Security Architecture ○ Issues in Existing Architecture ○ Ways to fill Gaps in Existing Architecture • Maritime Security <ul style="list-style-type: none"> ○ Elements of Maritime Security ○ Need for Maritime Security ○ Importance of Maritime Security ○ Agencies and Institutions of Maritime Security 	
4. Terrorism	169
<ul style="list-style-type: none"> • Types of Terrorism <ul style="list-style-type: none"> ○ Ideology Oriented Terrorism ○ Ethno-Nationalist Terrorism ○ Religious Terrorism ○ Narco-Terrorism ○ Environmental Terrorism ○ External State-Sponsored Terrorism ○ By Non-State Actors • Causes of Terrorism • Terrorism in India <ul style="list-style-type: none"> ○ Major Terror Attacks in India • India's Strategy to Counter-Terrorism <ul style="list-style-type: none"> ○ India's Counter-Terrorism Measures • Terror Financing <ul style="list-style-type: none"> ○ Sources ○ Government's steps to curb Terror Financing • Government Initiatives to Curb Terrorism <ul style="list-style-type: none"> ○ Legislative Measures <ul style="list-style-type: none"> ▪ Indian Penal Code of 1860 ▪ Terrorist and Disruptive Activities (Prevention) Act (TADA) ▪ Prevention of Terrorism Act (POTA) ▪ Unlawful Activities (Prevention) Act (UAPA) ▪ National Investigation Agency (NIA) (Amendment) Act, 2019 ○ Institutional Initiatives <ul style="list-style-type: none"> ▪ Anti-Terrorism Squad ▪ National Intelligence Grid (NATGRID) ▪ Counter Insurgency and Anti-Terrorist Guard Schools ○ Bio-Terrorism 	
5. Left-wing Extremism	179
<ul style="list-style-type: none"> • Naxalbari Movement • Evolution of LWE • Role of State and Non-State Actors • Current Situation • Strategy of Naxalite Movement <ul style="list-style-type: none"> ○ Recruitment of Naxals ○ Front Organisations and Urban Presence • Reasons for Left Wing Extremism • Impact of LWE • Government Initiatives 	

	<ul style="list-style-type: none"> • Issues in Handling LWE • Reasons for Extremism in Eastern India • Reasons for Extremism in North East India • Reasons for Extremism in South India • Solution for Tackling Extremism 	
6.	Insurgency in North East	186
	<ul style="list-style-type: none"> • Categories of Conflicts <ul style="list-style-type: none"> ○ Root Cause of Insurgency • Historical Background of Northeast • Significance of Maintaining Peace in North East • Formation of Rebel Groups <ul style="list-style-type: none"> ○ Demands of various Extremist Outfits • Armed Forces (Special Powers) Act (AFSPA), 1958 • Peace Accords <ul style="list-style-type: none"> ○ Nine Point Agreement (1947) ○ Sixteen Point Agreement (1960) ○ Shillong Accord (1975) ○ Assam Accord (1985) ○ Naga Peace Accord (2015) • Role of Neighbours • Government Initiatives <ul style="list-style-type: none"> ○ Constitutional Provisions ○ Ministry of Development of North Eastern Region (DoNER) ○ Inner Line Permit (ILP) 	
7.	Insurgency in J&K	194
	<ul style="list-style-type: none"> • History of Kashmir <ul style="list-style-type: none"> ○ Kashmir on the Eve of Independence ○ Main Division of State ○ Accession of Jammu and Kashmir ○ State Assembly of Jammu and Kashmir ○ Article 370 • Proxy war and Kashmir <ul style="list-style-type: none"> ○ Adaptation of irregular warfare by ISI ○ Mechanism used for Proxy War in J&K • Kashmir and Human Rights • Issues in the News • Government Initiatives 	
8.	Organised Crime	198
	<ul style="list-style-type: none"> • Activities under Organised Crimes • Factors Responsible • Causes • Types of Organised Crimes • Challenges • Linkages between Organised Crime and Terrorism • Government Initiatives 	
9.	Radicalisation	203
	<ul style="list-style-type: none"> • Factors Behind Radicalisation • Forms of Radicalism • Steps to Tackle Radicalism • Recent Developments 	

	<ul style="list-style-type: none"> • Digital Radicalisation 	
10.	Communalism and Communal Violence	206
	<ul style="list-style-type: none"> • Nature of the Problem • Constitutional and Legal Provisions • Factors Causing Communal Violence • Measures to Deal with Communal Violence <ul style="list-style-type: none"> ○ Preventive Measures ○ Measures when an Outbreak of Violence is anticipated ○ Measures during Violence ○ Post Violence Measures • Major Communal Violence Incidents in India • Impact of Communal Violence • Government's Initiatives 	
11.	Regionalism in India	213
	<ul style="list-style-type: none"> • History of Regional Movements in India • Types of Regional Movements <ul style="list-style-type: none"> ○ Secessionism ○ Inter-State Dispute ○ Parochialism ○ Regionalism • Reasons behind Growth of Regionalism • Impact of Regionalism • Regionalism Threat to National Unity and Integrity • Regionalism vs. Nationalism • Suggestions to Tackle Regionalism 	
12.	Cyber Security	216
	<ul style="list-style-type: none"> • Key Terms • Importance of Cyberspace • Cybersecurity in India • Types of Cyber Attacks • Components of Cyber Security • Need for Cybersecurity • Critical Information Infrastructure (CII) • Cyber Terrorism • Government's Initiatives to Strengthen India's Cybersecurity <ul style="list-style-type: none"> ○ Institutional Measures ○ Legislative Measures <ul style="list-style-type: none"> ▪ Information Technology Act, 2000 ▪ National Cyber Policy, 2013 ▪ National Cyber Security Strategy, 2020 • International Initiatives for Cyber Security <ul style="list-style-type: none"> ○ Internet Governance Forum (IGF) ○ Internet Corporation for Assigned Names and Numbers (ICANN) ○ International Telecommunication Union (ITU) ○ Budapest Convention on Cybercrime ○ Ground Zero Summit • Challenges to Cybersecurity in India • Data Protection • India's Initiatives <ul style="list-style-type: none"> ○ Information Technology Act, 2000 ○ Personal Data Protection Bill, 2019 	

- Information Technology (Guidelines for Intermediaries and Digital Media Ethics Code) Rules, 2021
- 5G and Cyber Security
- Artificial Intelligence and Cyber Security
- 13. Media and Social Media in Internal Security 228**
 - Role of Media in India
 - Principles to be followed by the Media
 - Media as Threat to Internal Security
 - Social Media
 - Types of Social Media
 - Characteristics of Social Media
 - Dimensions of Social Media
 - Impact of Social Media on National Security
 - Threats by Social Media to Internal Security
 - Other Issues Using Social Media
 - Recent Internal Security Crisis due to Media/Social Media
 - Government initiatives
- 14. Money Laundering 233**
 - Forms of Money Laundering
 - Techniques used in Money Laundering
 - Hawala and Money Laundering
 - Impacts of Money Laundering
 - Government Initiatives
 - Prevention of Money Laundering Act, 2002
 - Criminal Law Amendment Ordinance (XXXVIII of 1994)
 - Smugglers and Foreign Exchange Manipulators (Forfeiture of Property) Act, 1976
 - Financial Intelligence Unit
 - Enforcement Directorate
 - Global Initiatives
 - Financial Task Force
 - International Monetary Fund
 - Vienna Convention
 - 1990 Council of Europe Convention
 - International Organization of Securities Commissions (IOSCO)
 - United Nations Office on Drugs and Crime
- 15. Police Reforms 237**
 - Organizational Structure
 - Evolution of Police
 - Functions of Police
 - Issues faced by Police
 - Issues in Existing Police Functioning
 - Police Reforms
 - Core Principle of Police Reforms
 - Various Committees Established for Police Reforms
 - Government Initiatives

1 CHAPTER

Basics of Disaster



Crisis

- An unstable or crucial time or state of affairs in which a decisive change is impending; especially, one with the distinct possibility of a highly undesirable outcome.
- May be defined as “an emergency situation arising out of natural or human activity which poses a threat to human life and property or leads to large scale disruption of normal life”.



Crisis can be classified as follows:

- By acts of nature-**
 - **Climatic events:** cyclones and storms (associated sea erosion), floods and drought
 - **Geological events:** earthquakes, tsunamis, landslides and avalanches
- By environmental degradation** and disturbance of the ecological balance
- By accidents** which can be further classified into: industrial and nuclear mishaps and fire related accidents;
- By biological activities:** public health crises, epidemics etc;
- By hostile elements:** war, terrorism, extremism, insurgency etc;
- By disruption/failure of major infrastructure** facilities including communication systems, large-scale strikes etc; and
- By large crowds getting out of control.**

Hazard

- A dangerous condition or event that threatens or has the potential for causing injury to life or damage to property or the environment
- A potential source of harm.
- Substances, events, or circumstances can constitute hazards when their nature would allow them, even just theoretically, to cause damage to health, life, property, or any other interest of value.



Disaster

The **United Nations Office for Disaster Risk Reduction (UNISDR)** defines disaster as:

- “A serious disruption of the functioning of a community or a society involving widespread human, material, economic or environmental losses and impacts, which exceeds the ability of the affected community or society to cope using its own resources.”
- The **UNISDR** definition provides three important components of a disaster:
 - **Firstly**, there should be **serious disruption or abnormality in life of people**;
 - **Secondly**, the **community cannot deal with the consequences on its own** and;
 - **Lastly**, the consequences of the **event must be faced by a ‘community’**, i.e., a group of people.



The **Disaster Management Act of India** defines disaster as, “A catastrophe, mishap, calamity or grave occurrence in any area arising from natural or man-made causes or by accident or negligence, which results in substantial loss of life or human suffering or damage to and destruction of property or damage to, or degradation of environment and is of such a nature or magnitude as to be beyond the coping capacity of the community of the affected area.

Thus, a disaster is the result of the combination of hazard, vulnerability and insufficient capacity to reduce the potential chances of risk.

Difference between Disaster and Hazard:

	Disaster	Hazard
Definition	Disaster is an event that occurs suddenly/ unexpectedly in most cases and disrupts the normal course of life in affected areas. It results in loss or damage to life, property or environment. This loss is beyond the coping capacity of the local affected population/society. And therefore requires external help.	Hazard is a threat that has potential for causing injury/ loss of life or damage to property/environment.
Occurrence	in overpopulated areas	places with less population
Severity	Critical consequences and more catastrophic	Severity of a hazard is low compared to a disaster- less critical consequences.
Avoidance	Can be prevented	May be inevitable
Similarities	Both occur unexpectedly with little or no warning, produce negative effects, and require immediate response.	

Classification of Disasters

- **As per origin** - Natural and man-made disasters
- **As per impacts** - Minor or Major
- **Natural disasters** -
 - sudden ecological disruptions or threats
 - exceed the adjustment capacity of the affected community and require external assistance.
 - Natural disasters can be broadly classified into categories including -
 - **geophysical** - earthquakes and volcanic eruptions;
 - **hydrological** - floods;
 - **meteorological** - hurricanes;
 - **climatological** - heat and cold waves and droughts; and
 - **biological** - epidemics.

- **Man-made disasters** - can include hazardous material spills, fires, groundwater contamination, transportation accidents, structure failures, mining accidents, explosions and acts of terrorism.
- Hazards are also distinguished on the basis of timing:
 - **Slow Onset Disasters:**
 - develop over a long period of time.
 - can be predicted by early warning systems.
 - Examples - Climate change, global warming, droughts, desertification, Soil degradation, etc.
 - **Rapid Onset Disasters:**
 - appear suddenly without early warnings.
 - Examples - fires, flash floods, cloudburst, volcanic eruptions, earthquakes, etc.

Vulnerability

- Means the inability (of a system or a unit) to withstand the effects of a hostile environment.
- It signifies the extent of exposure of the people to suffer damage due to hazards.
 - According to **UNISDR** Vulnerability is “a set of prevailing or consequential conditions arising from various physical, social, economic and environmental factors, which increase the susceptibility of a community to the impact of hazards”.



Vulnerability = (Exposure) + (Resistance) + (Resilience)

Where, Exposure: at risk property and population;

Resistance: Measures taken to prevent, avoid or reduce loss;

Resilience: Ability to recover prior state or achieve desired post-disaster state.

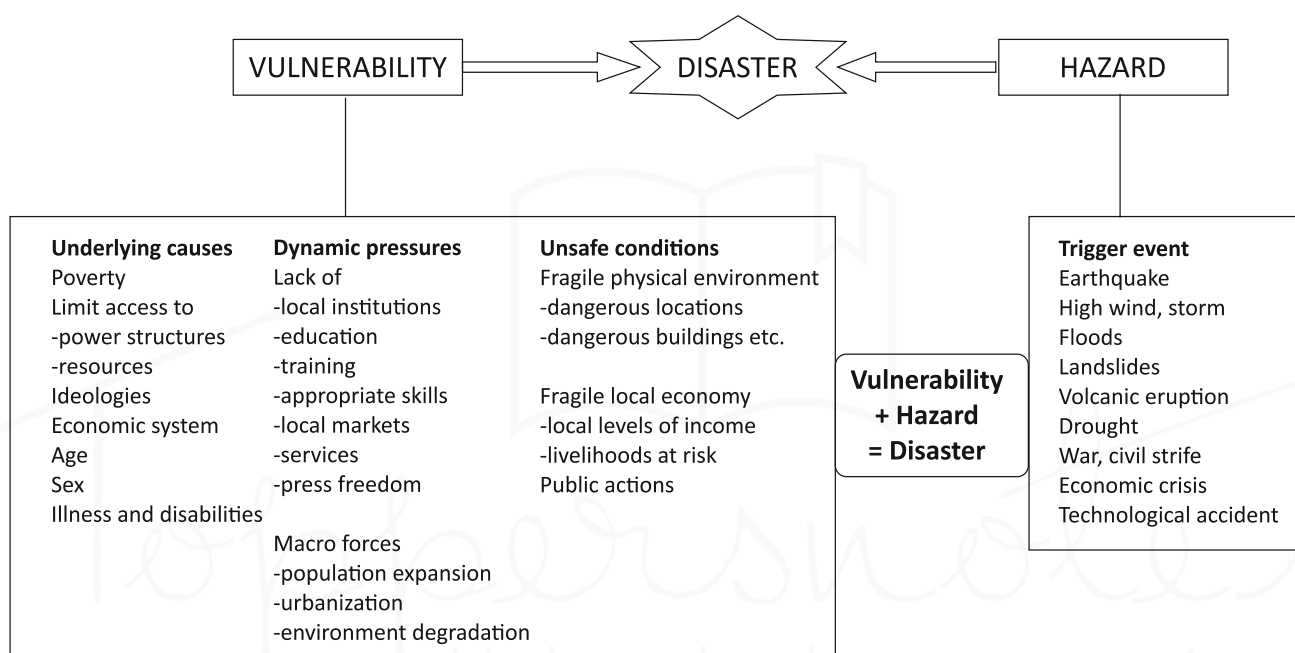
- **Factors Responsible for Increased Vulnerability**
 - **Natural Factors:** Geo-Climatic Conditions, Topographic features
 - **Human-Induced Factors:** Population growth, urbanization, industrialization, non scientific development practices

Types of Vulnerability:

	Physical Vulnerability	Social Vulnerability	Economic Vulnerability	Environmental Vulnerability
Meaning	Potential impact on the Physical Environment	Potential impact on society especially vulnerable sections	Potential impact on economic assets and processes	Potential impact on biosphere
Direct Losses	<ul style="list-style-type: none"> ● Infrastructural damage 	<ul style="list-style-type: none"> ● Fatalities and injuries ● Loss of Employment ● Homelessness ● Women, children, elderly and specially abled persons at higher risk 	<ul style="list-style-type: none"> ● Interrupted economic activities ● Loss of productive human capital ● Economic burden of response and relief 	<ul style="list-style-type: none"> ● Sedimentation and Pollution ● Destruction of ecological zones

Indirect Losses	<ul style="list-style-type: none"> deterioration of damaged infrastructure in the absence of repair and maintenance 	<ul style="list-style-type: none"> Disease Spread Permanent disability Low social cohesion 	<ul style="list-style-type: none"> Increased inflation, unemployment and poverty Lower investments Reduced Service sector activities Burdened Insurance sector 	<ul style="list-style-type: none"> Loss of Biodiversity
------------------------	--	---	--	--

A Disaster occurs when hazards and vulnerability meet



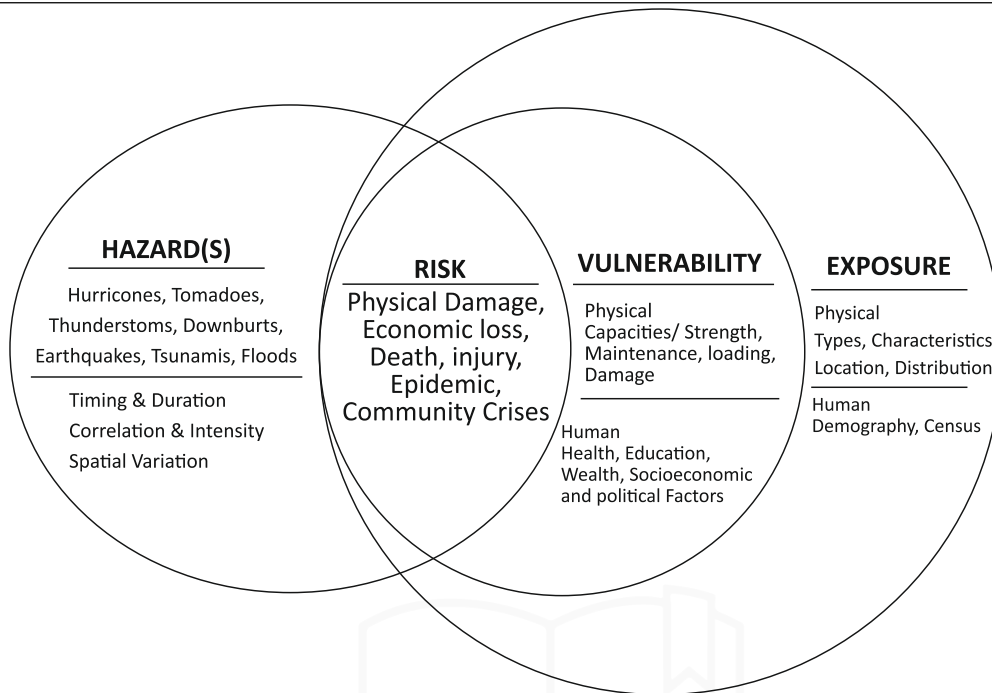
Risk

Risk is a “measure of the expected losses due to a hazard event occurring in a given area over a specific time period. Risk is a function of the probability of a particular hazardous event and the losses each would cause.”



The terms "hazard" and "risk" are often used interchangeably. However, in terms of risk assessment, these are two very distinct terms.

- **A hazard is an agent that can cause harm** or damage to humans, property, or the environment.
- **Risk is the probability** that exposure to a hazard will lead to a negative consequence, or more simply, a hazard poses no risk if there is no exposure to that hazard.



$$\text{Risk} = \text{Hazard} * \text{Vulnerability} * \text{Capacity to Cope}$$

- The **risk** of a disaster **increases** when **as the frequency or severity of hazards increases, people's vulnerability increases, and people's capacity to cope decreases.**
- Here **Capacity to cope** means ability of people, organizations and systems, to use available skills and resources, to manage adverse conditions, risk or disasters.

Global Climate Risk Index, 2021

- Released annually by **Germanwatch**
- Analyses the **extent of impacts** of weather-related loss events (storms, floods, heat waves etc.).
- **Quantitative Analysis** in terms of fatalities and impact of extreme weather events
- Aims at contextualising ongoing climate policy debates, especially the International climate negotiations
- **Four Indicators:** Death toll, deaths per 100000 inhabitants, absolute losses in PPP and losses per GDP unit

Highlights of the Report:

- **Most Affected Countries in 2019:** Mozambique, Zimbabwe and the Bahamas
- **Most affected countries between 2000 and 2019:** Puerto Rico, Myanmar and Haiti
- **Loss between 2000 and 2019:** 11000 extreme weather events occurred across globe; 475000 people lost their lives and economic loss: around US\$2.56 trillion (in purchasing power parties)
- **Storms and cyclones** were one of the major causes of damages in 2019. Of the ten most affected countries, six were hit by tropical cyclones
- **Climate change and extreme weather events cause the most distress** to the countries which are still developing and have a lower coping capacity. Eight out of the ten most affected belong to the low to lower-middle-income category

India's Status on the Report:

- India ranked **7th** with a **CRI score of 16.67**.
- In 2019, the **extended period of monsoon** resulted into floods leading to death: 1800 people across 14 states; migration: 1.8 million people; economic loss: US\$10 billion
- **Eight tropical cyclones** hit the country in 2019; **worst: "Cyclone Fani"** which affected 28 million people, economic losses of US\$8.1 billion

Global Risk Report, 2021

- Released by World Economic Forum (WEF)
- **Aim:** To highlight the risks and consequences of widening inequalities and increasing societal fragmentation, due to the COVID-19 pandemic, in 2021 and over the next decade.

Key Highlights of the Report:

- **Impact of Covid-19:** huge immediate human and economic cost; increasing global poverty and inequality; reduced social cohesion and global cooperation
- **Climate concerns:** The report has described these threats as an existential threat to humanity.
- **Widening digital gaps:** Accelerated Digitalization has resulted in widening the digital gap between individuals and across countries and aggravating existing inequalities, polarization, and regulatory uncertainties.
- **Intensifying pressures on businesses:** Businesses under increasing pressures from inward-looking national agendas, greater market concentration, and popular scrutiny and volatility.

Top Risks

by likelihood

1. Extreme weather
2. Climate action failure
3. Human environmental diagram
4. Infectious disease
5. Biodiversity loss
6. Digital power concentration
7. Digital inequality
8. Interstate relations fracture
9. Cybersecurity failure
10. Livelihood crises

Top Risks

by impact

1. Infectious disease
2. Climate action failure
3. Weapons of mass destruction
4. Biodiversity loss
5. Natural resource crises
6. Human environmental damage
7. Livelihood crises
8. Extreme weather
9. Debt Crises
10. IT infrastructure breakdown

Recommendations:

- **Formulating analytical frameworks** that take a holistic and systems-based view of risk impacts.
- **Investing in high-profile risk champions** to encourage national leadership and international cooperation.
- **Improving risk communications** and combating misinformation.
- **Exploring new forms of public-private partnership** on risk preparedness.



Disaster Management

is defined as an integrated process of planning, organizing, coordinating, and implementing measures that are necessary for-



1. Preventing occurrence of any disaster
2. Reducing the risk of any disaster or its consequences
3. Readiness to face any disaster
4. Promptness while dealing with a disaster
5. Assessing the severity of any disaster
6. Rescue and relief measures adopted
7. Rehabilitation and Reconstruction of affected population and infrastructure

Need for Disaster Management

- As per the Institute for Economics and Peace between 1900 and 2019 the **number of disasters increased** from 39 incidents in 1960 to 396 in 2019.
- **Cost of addressing damage** caused by natural disasters **has risen** from US\$50 billion per year in the 1980s to US\$ 200 billion per year in the last decade.
- As per **World Meteorological Organization (WMO)** weather, climate or water hazards have occurred every day on average over the past 50 years – **killing 115 people and causing US\$ 202 million in losses daily.**
- **Poor bear the brunt:** According to the **World Bank's *Disaster risk management report***, more than 95% of all deaths caused by hazards and losses due to natural hazards are 20 times greater (as a percentage of GDP) in developing countries than in industrialized countries.

Disaster Management Life-Cycle

The comprehensive approach to disaster management comprises prevention, preparedness, mitigation, response and recovery to ensure a balance between the reduction of risk and the enhancement of community resilience, while ensuring effective response and recovery capabilities.

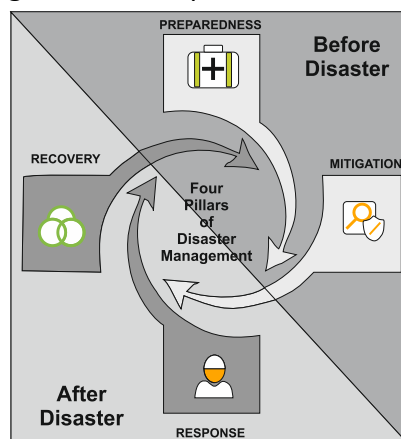


Figure : Disaster Management Cycle

	Prevention	Preparedness	Mitigation	Response	Recovery
Objective	<ul style="list-style-type: none"> • Ensure that human action or natural phenomena do not result in disaster or emergency • Reduce -avert- avoid the risk by getting rid of the hazard or vulnerability 	<ul style="list-style-type: none"> • Ensure the organized mobilization of personnel, funds, equipments, and supplies within a safe environment for effective relief • Build capacities before a disaster situation prevails to reduce impacts 	<ul style="list-style-type: none"> • Ensure long term measures for reducing or eliminating risk of a disaster. 	<ul style="list-style-type: none"> • Set of activities implemented after the impact of a disaster in order to assess the needs, reduce the suffering, limit the spread and the consequences of the disaster, open the way to rehabilitation. 	<ul style="list-style-type: none"> • Restore and improve, where appropriate, facilities, livelihoods and living conditions of disaster affected communities to pre-disaster levels.
Activities	<ul style="list-style-type: none"> • Hazard Identification • Vulnerability Assessment • Capacity building of community and implementing agencies • Early Warning (EW) that reach and are accessible to all • Public awareness • Frame inclusive disaster risk management act and policy 	<ul style="list-style-type: none"> • Prepare database related to basic common services • Ensure effective Contingency Planning including inter alia, availability of food reserve, emergency reserve fund, seed reserve, health facilities, warning systems, logistical infrastructure, relief manual, and shelves of projects. 	<ul style="list-style-type: none"> • Undertaking actions based on past experiences and knowledge • Mobilization of the community along with other actors like NGOs, civil society, government organizations, etc • Preparation of development plans, extensive public awareness strengthening institutional mechanisms and international cooperation. 	<ul style="list-style-type: none"> • Rapid Needs Assessment • Resource Mobilization • Ensure responsive evacuation, search and rescue of victims including vulnerable groups • Emergency assistance including identification of needs for affected population when providing food, health care, shelter, water and sanitation , education and non-food items • Ensure safe spaces for vulnerable groups 	<ul style="list-style-type: none"> • Relief: Damage and loss assessment; Integration of needs of vulnerable sections into recovery; Restore health and other social services • Reconstruction of destroyed and damaged housing; restoration of infrastructure, water, sanitation and communication • Rehabilitation: Livelihoods recovery by ensuring access to income generating programmes and employment schemes; Facilitate the recovery of property and other important documents.

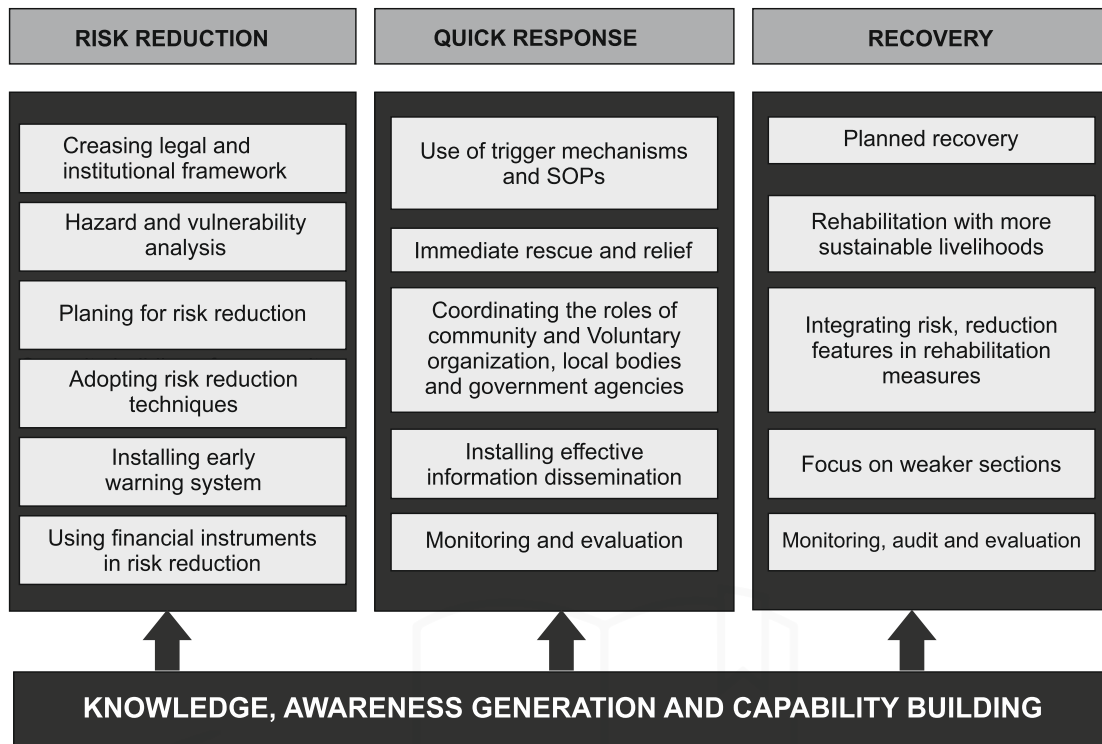


Figure : Elements of Crisis Management

Role of different actors in Disaster Management

Community

- An approach to **building the capacity of communities** to assess their vulnerability to hazards and develop strategies and resources necessary to prevent and/or mitigate the impact of identified hazards as well as respond, rehabilitate, and reconstruct following its onset.
- a **bottom-up approach**
- Empowers the community to be **proactive in disaster management** and develop strategies
- The **Great Hanshin Awaji Earthquake of 1995** hit the city of Kobe and other parts of Hyogo prefecture in **Japan** causing serious loss of life and property. **85 percent of the people were rescued** by the community efforts.
- **Elements of community involvement:** partnership, participation, empowerment and ownership by the local people
- **Community can**
 - Raise **public awareness** about disasters.
 - **Coordinate** disaster management and development activities.
 - Community **capacity building** at the social, economic and environmental levels.
 - **Educating people on how to mitigate the consequences of disasters** during relief, recovery and reduction preventive strategies periods.
 - **Providing psychological support** e.g. counseling for disaster survivors.
 - Tracking people down for **family reunions** after disasters.
 - Utilizing **interpersonal communication** for disseminating warning signals.
 - Familiar with the **local logistics, resource and coordination plans**.
 - Promoting the **needs of marginalized citizens** who are displaced or who have returned but are living in substandard conditions.



World Disaster Report 2004

- Had '**Building Community Resilience**' as its central theme.

Recommendations:

- **Systematic assessment is badly needed** to enable people to cope with, recover from and adapt to risks and adversities at household and community level
- **Strengthening social capital** should be the primary objective in relief, recovery or risk reduction; rather than a byproduct.
- **People-centred approaches** to development
- New **institutional strategies and cross-sectoral coalitions** to boost the resilience of local livelihoods in the face of multi-dimensional risks.
- **Good governance is essential** for communities to thrive.

Steps involved in CBDRM

1. **Community Preparedness-** involvement of the **community with their traditional coping mechanisms** to reduce their vulnerabilities with available resources which lead to **multi-pronged development interventions** and to a **self-reliant disaster-proof community**. Following steps can be undertaken-
 - **Community-Based Disaster Preparedness Plans (CBDP)** can be prepared where the community decides activities to prevent socio-economic losses during a disaster.
 - **Deliberation of responsibilities** amongst the members of the community on receiving a warning.
 - **Proper training** would be provided.
 - A **well acquainted community for preventive and preparedness measures** will substantially reduce the damage caused by disasters.
2. **Community Empowerment- Community capacity building** where goals and strategies, resources are decided and monitored by the community itself. Community empowerment demands their participation in risk assessment, mitigation planning, capacity building, participation in implementation, and development of a system for monitoring the disaster risk.
3. **Time and resource budgeting- Resource Inventory needs** to be prepared to analyze the local resources available within the community. **A well-framed timeline** needs to adhere to achieving the desired results.
4. **Convergence-** Convergence of **Government schemes and programs** implemented at the national and state level **empower communities**. **Standard forums of convergence** need to be formally created and must have **common points** like **community mobilization** and **awareness generation** and must devise **locally and culturally appropriate participation** methodologies.
5. **Gender-sensitive CBDRM-** Societies where the **socioeconomic status of women is low**, natural disasters **kill more women than men** and also at a younger age than men. The reason for this lies in the fact that women, in general, have **unequal access to opportunities and unequal exposure to risks**, making them more vulnerable to natural disasters. Several steps can be undertaken in this regard-
 - **Gender-inclusive elements** need to be included such as **gender-inclusive risk assessment and vulnerability and/or capacity analysis** and targets for women's involvement in developing risk and hazard maps.
 - **Ensure 40% of women's participation in local disaster risk management committees**
 - Support **skill-building on coping strategies** that would facilitate women and girls in disaster settings.
 - A **gender-sensitive early warning system** using communication channels that are easily understood, used, and accessible to both men and women.
 - Regular **preparedness drills** involving both women and men are to be conducted.

- Ensuring that **women and girls have relevant documents** like identity cards and bank accounts **to access disaster response support.**
 - **Support women's organizations to organize microinsurance policies** to allow community women to protect their tools and sources of livelihood.
6. **Inclusive approach-** The **special needs of physically and mentally challenged and socially disadvantaged groups** need focused attention particularly in the aftermath of a disaster situation.

Media

Pre-disaster

- Can **influence the government to prioritize Disaster Risk Issues.**
- It can **help disaster mitigation experts** create early warning systems. Emergency alerts using TV, radio, cable services across the country can be very effective.
- To **educate the community** in recognising symptoms and reporting them early if found.
- **Ensuring cooperation** of the community in risk reduction by forewarning the people about the consequences of their dangerous actions and operations.



During disaster

- **Broadcast real-time information** both for affected areas and interested people;
- **Receive real-time data** from affected areas;
- **Mobilize and coordinate** immediate relief efforts; **assist the authorities**, voluntary organizations and volunteers **in reaching the affected** with assistance and relief.
 - During the **Hudhud cyclone** that struck Visakhapatnam, PWD officials created a **WhatsApp group** that **acted as the main tool of communication** for sharing information.
- **Cautioning the affected** or to be affected people about the Dos and Don'ts, of scotching rumours and preventing panic and confusion.
 - For example, many individuals and organizations used **Twitter** in 2015 to convey critical information (helpline phone numbers, train timetables, relief counts, weather forecasts, and so on) regarding the **Chennai floods.**
- **Identifying the needy spots** and focusing attention on them, giving details on impassable roads and downed utility lines.
- Communicating the information in advance to take the necessary steps to **minimize the losses of lives and property.**
- It **provides the outside world with a glimpse** of what that affected community is dealing with.

Post-disaster

Collection of material resources and the enlisting of man-power by appealing to the people to come forward to render help.

- **Optimize recovery activities.**
- Ensure **effective and targeted** delivery of aids, identification, fundraising, etc.
- Helping the affected in **establishing contacts** with their closed ones
- Keeping a **watch and report on some anti-social elements** who try to take advantage of such situations

Negative Effects of Media

- The media **may exaggerate some elements of the disaster** and create unnecessary panic.
- **Biased coverage** for the purposes of sensationalism by choosing to capture only small incidents of devastation **leads to misreporting**.
- Can create tremendous "**congestion**" in the affected area.
- Live coverage of critical operations can **disrupt the counter-terrorism strategy** of the forces, as was observed in Mumbai 26/11 attacks.

Private Sector

- **Intersectoral collaboration** is part of the **Sendai framework for Disaster Risk Reduction 2015–2030**
- Framework advocates that the **government's responsibility to assume the leadership, regulation and coordination role** while the **public and private sectors** and civil society should collaborate and **create opportunities for collaboration, and integrate disaster risks into businesses' management practices**
- Businesses may help in **creating value in innovative social investments** in the community.
- Public-private partnership **increases the effectiveness and efficiency** of disaster management.
- **Provide immunity to governments** against the financial shocks due to disasters
- **Ensure Good Governance** by improved observance and transparency, better results with emphasis on planning and accountability during crisis.

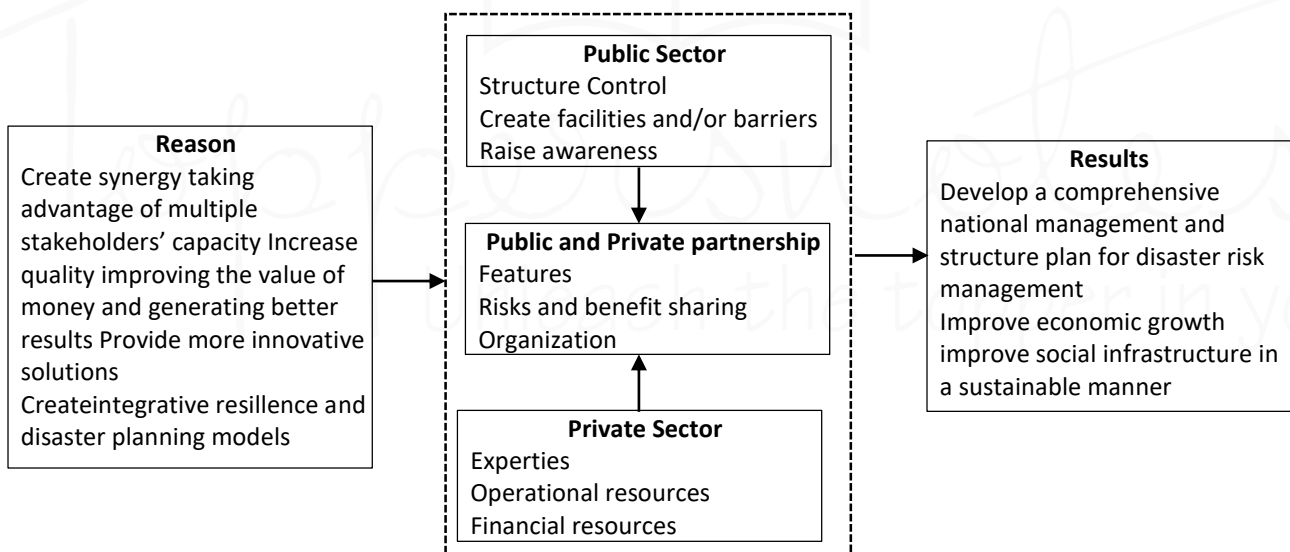


Figure : Public-Private Partnership in Disaster Management

Challenges in PPP in Disaster Management

Challenges	Solutions
Lack of mutual understanding	To specify the necessities as soon as participation channels are pre-defined so that expectations are met when and where needed.
Lack of transparency and responsibility	To agree on communication strategies to avoid conflicting messages that may compromise the partnership validity.
Commitment level	To develop engagement rules that define needs in advance and that can be fulfilled by the alliance, together with protocols and guidelines to reach agreement on service level and clarify expectations of different levels and stages.
Role and Responsibilities	To determine areas to improve skills and allow each party to focus on areas where they can best contribute.
Relations management	To develop partnership in non-emergency period. Building relationship and getting to know each other requires significant investment from both sides.

Role of Technology in Disaster Management

Disaster management requires innovative thinking and fundamental changes like adoption of new technologies, methods, procedures, etc. for better prediction of such hazards. For example, “SATARK” (System for Assessing, Tracking, and Alerting Disaster Risk Information based on Dynamic Risk Knowledge), TNSMART, Early Warning Dissemination System, etc.



How technologies are improving disaster Management

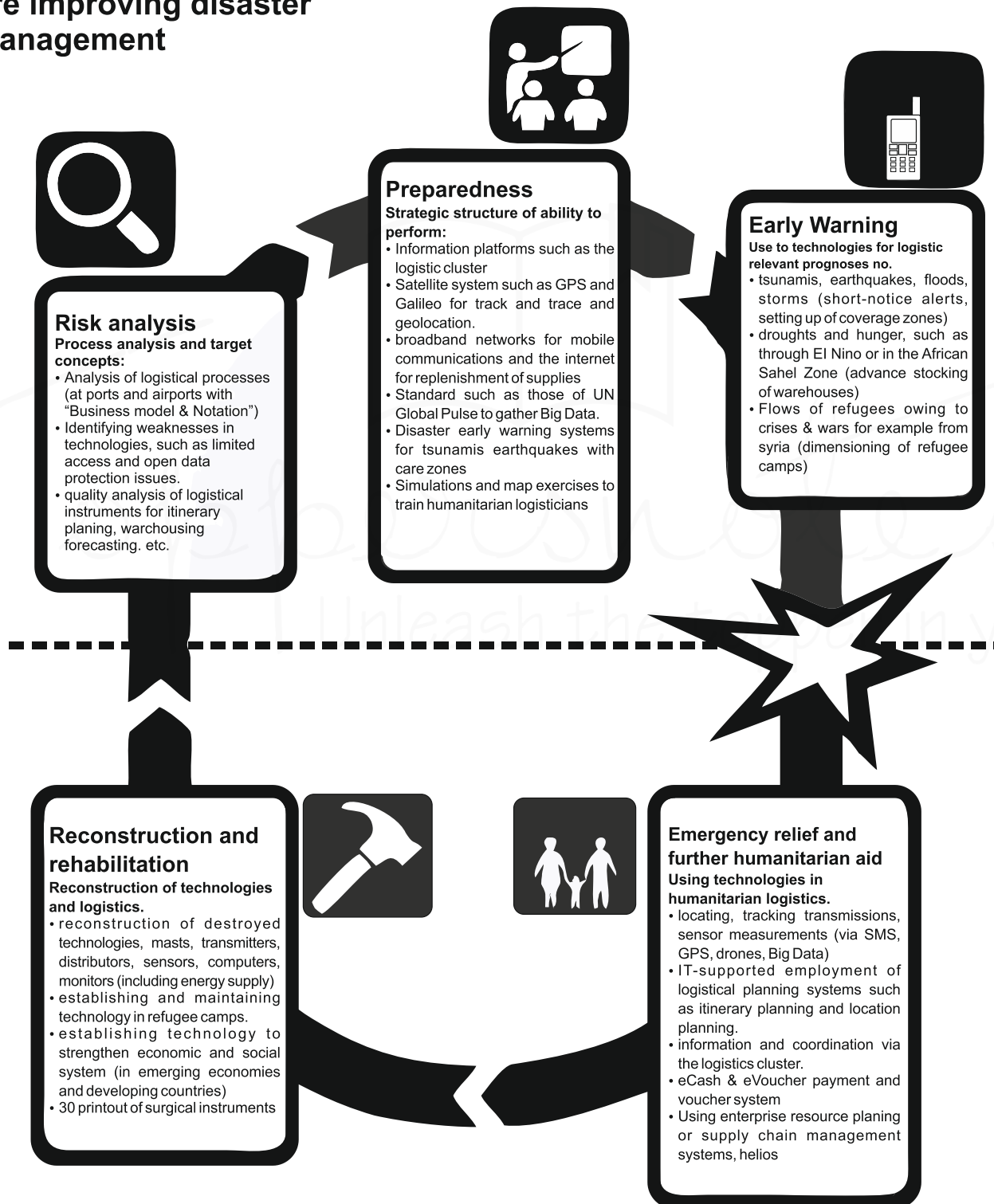


Figure : World Risk Report 2016 Report

Important Technologies in the field of Disaster Management and their usage



Aerial Robotics

- Helps organizations **effective mapping**, analyze damage in real-time, and ensure faster, cheaper and efficient delivery of services even to inaccessible places
- With infrared cameras and advanced listening systems **help in rescue missions**
- Provide **access to** locations that would otherwise be **inaccessible**.
- For example, **Drones** were used to find missing individuals and monitor the terrain during the **Uttarakhand floods of 2013**, providing authorities with vital updated information.
- potential to change **humanitarian relief**.



Modern Cameras

- High-definition cameras can **help in real time monitoring** of natural disasters
- Can provide a moving **alternate to satellite imagery**
- **UAVs** mounted with cameras **can be directed flexibly** with a high spatial and temporal resolution.
- Rapid-deployment cameras can **quickly track changing weather systems**.
- High resolution camera helps in **mapping the terrain** crucial for efficient disaster relief efforts
- Cameras placed at a strategic point **enable professionals to find potential danger points** before they become a serious problem during the rescue efforts.
- Infrared and night vision enabled cameras **help on locating victims**
- Deploying cameras **enables responders to find the easiest and safest path to victims**
- Gives **clearer and more focused views** which makes the rescue teams well verse with location before they move in.
- **Data and images can be collected from areas that are otherwise inaccessible**, allowing for greater information flow throughout the relief center crucial for rescue efforts.
- **Monitor relief efforts** and allow timely action whenever required.
- **Help in Efficient Planning**

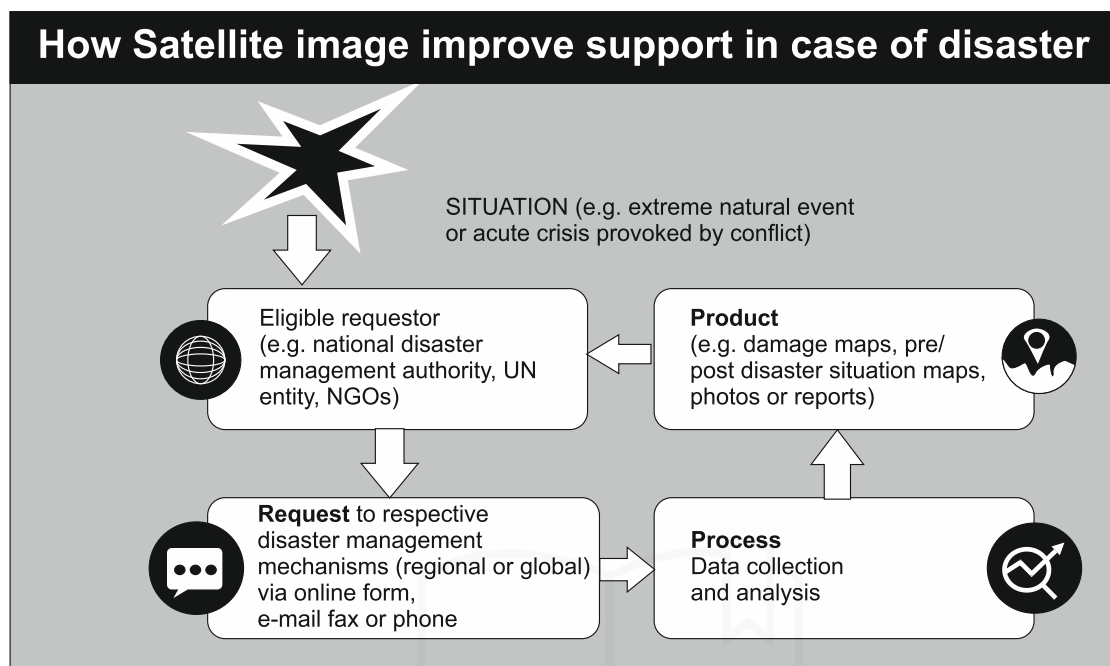


Modern Communication

- **Geographic Information System (GIS):** Help planners with **quality assessments** and direct development activities, selection of mitigation measures and implementation of disaster preparedness and response plans.
- **Remote sensing:** Aid in the identification of hazardous locations, the **real-time monitoring** of the planet's changes, and the early detection of numerous imminent disasters.
- **Satellite communication:** Provides an **effective communication** channel in all weather and situations thus, ensures efficient management and mitigation



Satellites for Disaster Management Applications



A. International Efforts

- **International Charter “Space and Major Disasters”** is a venture between 17 space agencies to provide free satellite data to those affected by disasters
- **UN-SPIDER** facilitates the use of space-based technologies for disaster management and emergency response.
- **UNITAR/UNOSAT (Geneva)** provide United Nations funds, satellite analysis, training and capacity building
- **Sentinel Asia** is a regional collaboration for satellite based emergency response in Asia Pacific.
- Currently, the **U.S.** is putting up its third-generation advanced fleet of **Tracking & Data Relay Satellites (TDRS)**.
- **Russia** has its **Satellite Data Relay Network**.
- **Europe** is building its own **European Data Relay System**.
- **China** is into its **second generation Tianlian II** series.
- **Canada** has Satellite **RADARSAT-2** and **RADARSAT Constellation Mission** in place for efficient disaster management

B. South Asia Satellite (SAS or GSAT-9)

- A **geosynchronous communications and meteorology satellite** launched by India in 2017
- **Application:** reliable weather forecasting, efficient natural resource mapping, capacity building by providing e-governance, telemedicine, e-education and e-banking services, better connectivity and communication, disaster information transfer between member countries.

C. Indian Efforts: Gagan Enabled Mariner’s Instrument for Navigation and Information (GEMINI) device

- **Launched by:** Union Minister of Earth Sciences
- **Salient Features:**
 - A portable receiver linked to ISRO satellites
 - Can send signals up to 300 nautical miles